Village Profile:

St Cross, South Elmham + St Margaret, South Elmham

Published May 2014

Population 217

Dwellings 93

Area 5 sqkm

Town centre 6 km

Key Facilities

x0 Food Shop

x0 Post Office

x0 Public house

x1 Meeting place

x0 Primary school

Typical home

Detached

3 bedrooms

3 people

7 rooms

'Rooms' includes kitchens, living rooms, bedrooms, utility rooms, studies and conservatories. It excludes bathrooms, toilets and halls or landings.

Gender

106 male

111 female

Age

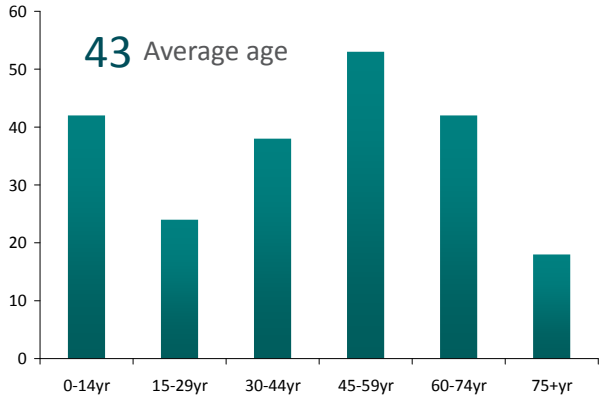

Ethnicity

Ethnicity broad bands	Percentage
White	99.5%
Mixed	0%
Asian	0.5%
Black	0%
Other	0%

Map reproduced from the Ordnance Survey mapping with the permission of the Controller of Her Majesty's Stationery Office (c) Crown Copyright.
Unauthorised reproduction infringes Crown copyright and may lead to prosecution or civil proceedings. Waveney District Council Licence No. 100042052, 2014

Waveney District Council
Serving the Community

Village Profile:

St Cross, South Elmham + St Margaret, South Elmham

Households

House types and new homes

Detached houses or bungalows

Semi-detached houses or bungalows

Terraced houses or bungalows

4 Total number of new homes 2001-2013

Tenure

Tenure	Percentage
Owned	84%
Shared ownership (part owned and part rented)	0%
Social rented	5%
Private rented	10%
Living rent free	1%

Dependent children

26%
households with dependent children

Occupancy of bedrooms

Number of bedrooms	Percentage of households
Households who have 2+ bedrooms more than they require	63%
Households who have 1 bedroom more than they require	25%
Households who have the number of bedrooms they require	11%
Households who have 1 bedroom fewer than they require	1%
Households who have 2+ bedrooms fewer than they require	0%

Employment

Main employment industries

by employed residents

16%
Wholesale and retail trade; repair of motor vehicles

16%
Agriculture, forestry and fishing

12%
Human health and social work activities

10%
Education

Working age population

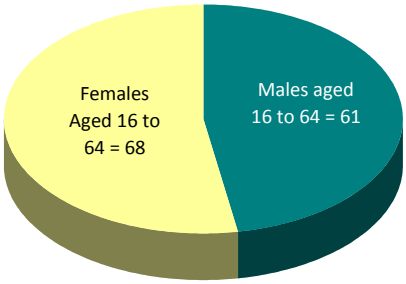

Socio Economic Classification

Classification	Percentage of residents
High managerial and professional occupations	11%
Lower managerial, administrative and professional occupations	24%
Intermediate occupations	13%
Small employers and own account workers	20%
Lower supervisory and technical occupations	7%
Semi-routine occupations	12%
Routine occupations	9%
Never worked or are long-term unemployed	1%
Occupations status is not classified	3%

Village Profile:

St Cross, South Elmham + St Margaret, South Elmham

Education

Qualifications

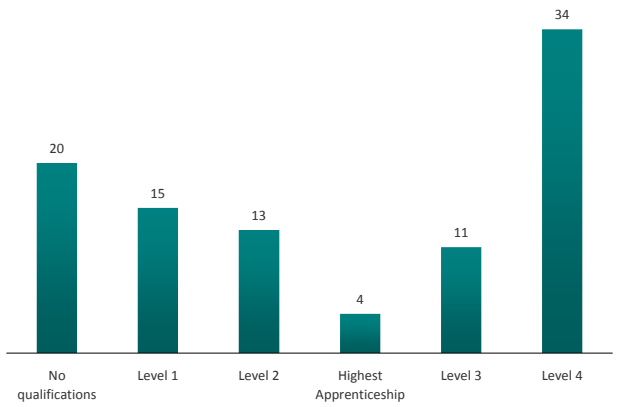

Level 1 examples
Fewer than 5 GCSEs at grades A-C, foundation GNVQ, NVQ 1

Level 2 examples
5 or more GCSEs at grades A-C, intermediate GNVQ, NVQ 2

Level 3 examples
2 or more A levels, advanced GNVQ, NVQ 3

Level 4 examples
HND, Degree and Higher Degree level qualifications

Health

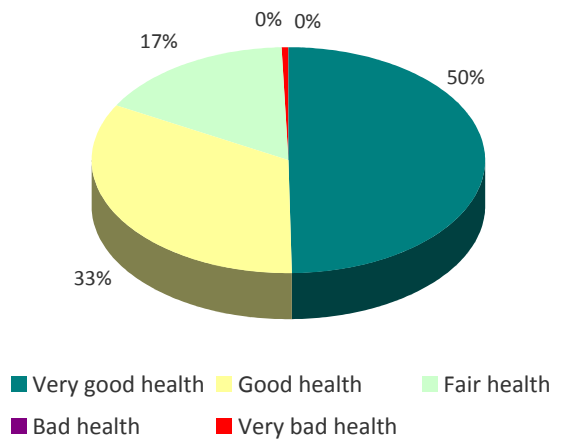

Transport

160 cars
1.7 cars per dwelling

Sources and further information

Sources

Data sourced from Suffolk Observatory (Census 2011) except Waveney District Council - area, town centre, facilities, new homes.

Please note - data from the 2011 Census was produced by the Office for National Statistics using a 'best-fit' method. Consequently, the data does not necessarily map exactly to parish boundaries.

Figures may not tally due to rounding.

Further information

www.suffolkobservatory.info
The Suffolk Observatory is the one-stop-shop for data, statistics and reports about Suffolk.

www.ons.gov.uk/census
Census 2011 official website.

www.neighbourhood.statistics.gov.uk
Government website containing local statistics.

www.statistics.gov.uk
Data on economy, population and society at national and local level.

This village profile contains a selection of data available for Parish and Towns in the District as of May 2014. Whilst every effort is made to ensure the accuracy of data it can not be guaranteed free of errors.

Profiles for other villages in the District can be found online at:

www.waveney.gov.uk/neighbourhoodplanning

waveneylocalplan@eastsuffolk.gov.uk 01502 523029

Waveney District Council
Serving the Community

Village Profile:

St Cross, South Elmham + St Margaret, South Elmham

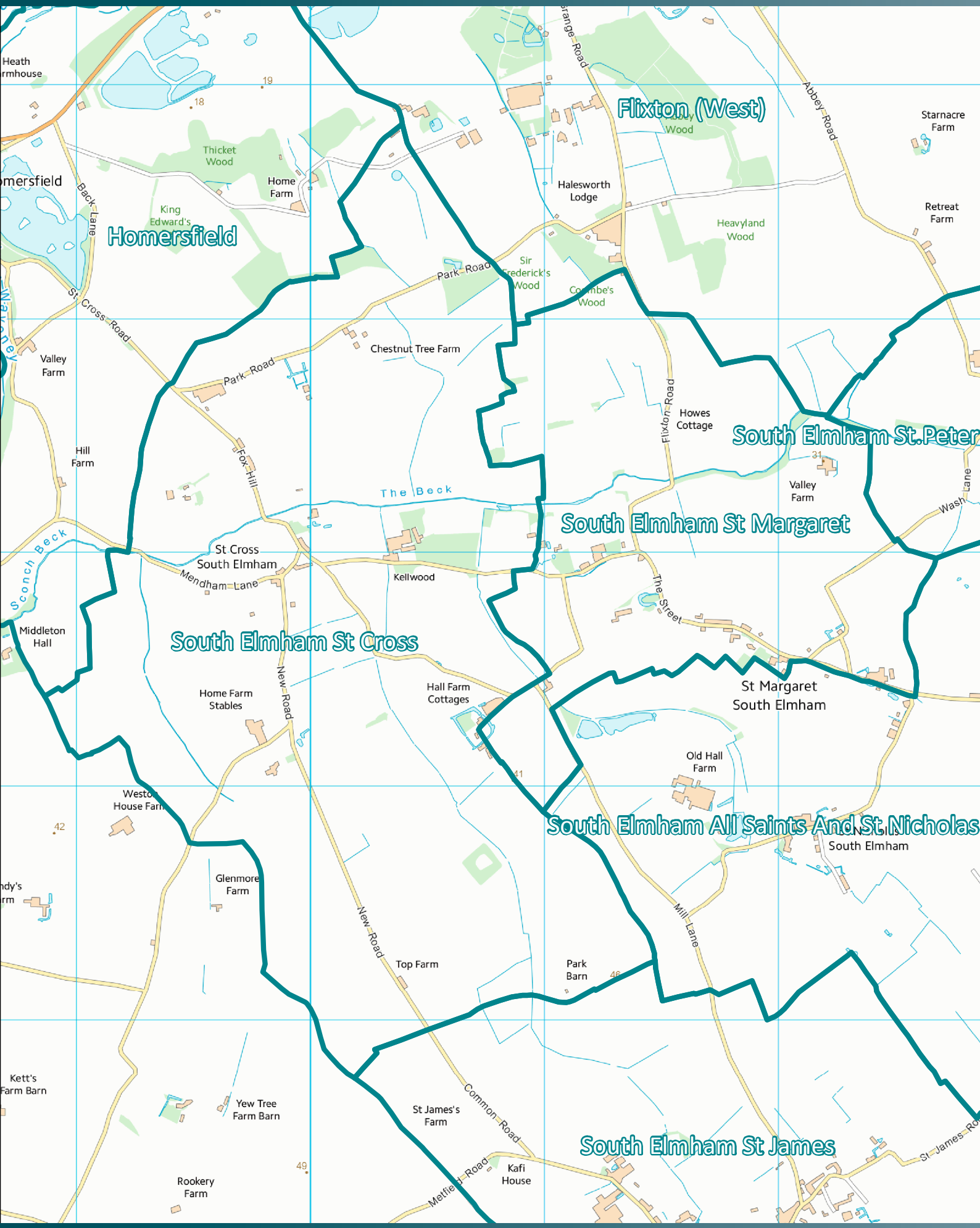

Map reproduced from the Ordnance Survey mapping with the permission of the Controller of Her Majesty's Stationery Office (c) Crown Copyright.
Unauthorised reproduction infringes Crown copyright and may lead to prosecution or civil proceedings. Waveney District Council Licence No. 100042052, 2014

Waveney District Council
Serving the Community